

BK: 06732 PG: 0053/0054 \$:0095 8.00
REGISTERED JAN/09/1992 12:30PM ANNE A. POWERS REGISTER OF DEEDS - REG. III, IIII.

SUPPLEMENTAL DECLARATION OF
COVENANTS, CONDITIONS AND RESTRICTIONS

CAMBRIDGE
(A PORTION OF LANGLEY HILL AT CAMBRIDGE)

THIS DECLARATION OF COVENANTS, CONDITIONS, AND RESTRICTIONS made this
the 31st day of December, 1991, by SQUIRES HOMES, INC., a Delaware
corporation, having a principal place of business in Mecklenburg County, North
Carolina, hereinafter referred to as "Declarant"; and any and all persons,
firms, or corporations hereafter acquiring any of the within described property.

W I T N E S S E T H:

WHEREAS, Declarant is the owner of a development in the County of
Mecklenburg, State of North Carolina, known as CAMBRIDGE, maps of portions of
said development having been filed of record in the Mecklenburg Public Registry,
which portions have been subjected to a Master Declaration of Covenants,
Conditions and Restrictions, and to a Declaration of Covenants, Conditions and
Restrictions (hereinafter referred to as the "Declarations"), which are recorded
in Book 6422 at Page 508 and Book 6422 at Page 524, respectively, of the
Mecklenburg Public Registry; and

WHEREAS, Article II, Section 2 of said Declarations provide that
Declarant may extend the Declarations (and the covenants and restrictions
therein contained) to other property by filing of record a Supplemental
Declaration in respect to the property to be made subject to the said
Declarations in order to extend the scheme of development of Cambridge to other
property, and thereby bring such additional properties within the jurisdiction
of Cambridge Association and Cambridge Homeowners Association; and

WHEREAS, Declarant now intends to subject property owned by it shown on
maps recorded in Map Book 24 at Page 545, of the Mecklenburg Public Registry to
said Declarations.


NOW, THEREFORE, in consideration of the premises, Declarant agrees with
any and all persons, firms, or corporations hereafter acquiring any of the
property shown on the maps recorded in Map Book 24 at Page 545, of the
Mecklenburg Public Registry, that the same are hereby subjected to the aforesaid
Declarations to the same extent and degree as if said Declarations were set out
in their entirety.

IN WITNESS WHEREOF, the undersigned, SQUIRES HOMES, INC., Declarant,
has caused this Supplemental Declaration to be executed by its Vice President,
attested by its Secretary, and its corporate seal to be hereunto affixed, the
day and year first above written.

SQUIRES HOMES, INC.

By: 

DRAWN BY AND MAILED TO:
PARHAM HELMS & KELLAM
1329 EAST MOREHEAD ST.
CHARLOTTE, N.C. 28204



STATE OF NORTH CAROLINA

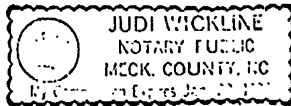
COUNTY OF MECKLENBURG

This 31st day of December, 1991, personally came before me Mrs. D. Thomson, who, being by me duly sworn, says that he is the Vice President of SQUIRES HOMES, INC. and that the seal affixed to the foregoing instrument in writing is the corporate seal of said company; that said writing was signed and sealed by him in behalf of said corporation by its authority duly given; and the said Mrs. D. Thomson acknowledged the said writing to be the act and deed of said corporation.

Judi Wickline
Notary Public

My Comm. Expires: _____

(NOTARY SEAL)



State of North Carolina, County of Mecklenburg
The foregoing Certificate(s) of Judi Wickline

Notary(ies) Public is, are certified to be correct. This instrument and this certificate are duly registered at the date and time and in the Book and Page shown on the first page hereof.

ANNE L. POWERS, REGISTER OF DEEDS
By [Signature] Deputy - Register of Deeds

BK: 06732 PG: 0055/0059 #:0096 14.00

REGISTERED JAN 22 1992 12:10PM ANNE A. POWERS REGISTRY 10001 STATE ST. N.C.

DECLARATION OF COVENANTS,
CONDITIONS AND RESTRICTIONS

CAMBRIDGE

(A PORTION OF LANGLEY MILL AT CAMBRIDGE)

THIS Declaration of Covenants, Conditions and Restrictions is made this 31 day of December, 1991 by and between SQUIRES HOMES, INC., a Delaware corporation having a principal place of business in said Mecklenburg County, North Carolina (hereinafter referred to as "Declarant"), and any and all persons, firms or corporations hereafter acquiring any of the within described property.

W I T N E S S E T H:

WHEREAS, Declarant is the owner of the real property shown on maps of CAMBRIDGE (Langley Mill at Cambridge), which maps are recorded in Map Book 24, at Page 545 in the Mecklenburg County Public Registry, which property is more particularly described in Article I hereof, and desires to create thereon an exclusive residential community to be named CAMBRIDGE; and

WHEREAS, Declarant desires to insure the attractiveness of the subdivision and to prevent any future impairment thereof, to prevent nuisances, to preserve, protect, and enhance the values and amenities of all properties within the subdivision; and to this end desire to subject the real property shown upon the aforesaid maps, together with such additions as may hereafter be made thereto to the covenants, conditions, restrictions, and easements hereafter set forth, each and all of which is and are for the benefit of said property and each owner thereof; and

NOW, THEREFORE, Declarant, by this Declaration of Covenants, Conditions, and Restrictions, does declare that all of the property shown on the aforesaid maps of CAMBRIDGE, is and shall be held, transferred, sold, conveyed and occupied subject to the covenants, conditions, restrictions, easements, charges, and liens set forth in this Declaration, which shall run with the real property and be binding on all parties owning any right, title, or interest in said real property, or any part thereof, their heirs, successors, and assigns, and shall inure to the benefit of each owner thereof.

ARTICLE I

PROPERTY SUBJECT TO THIS DECLARATION

The property which is hereby made subject to this Declaration, is more particularly described as follows:

Being all of the property shown on the maps of LANGLEY MILL at CAMBRIDGE, recorded in Map Book 24 at Page 545, of the Mecklenburg County Public Registry.

DRAWN BY AND MAIL TO:
HAMPTON & KELLAM
1339 EAST HARRISHEAD ST.
RICHMOND, VA 23226

Only the real property shown on the aforesaid recorded map of LANGLEY MILL at CAMBRIDGE is hereby made subject to this Declaration.

ARTICLE II

ARCHITECTURAL CONTROL

No building, fence, well or other structure shall be commenced or maintained upon the Properties, nor shall any exterior addition to or change or alteration therein be made, including the erection of antennas, aerials, awnings, the placement of reflective or other material in the windows of a Homeowners Unit or other exterior attachment, until the plans and specifications showing the nature, kind, shape, heights, materials and location of the same shall have been submitted to and approved in writing as a harmony of external design and location in relation to surrounding structures and topography by the by an architectural control committee composed of three (3) or more representatives appointed by the Declarant or by the Board of Directors of Cambridge Homeowners Association, once the Declarant assigns to it the right of appointment hereunder. In the event said committee, fails to approve or disapprove such design and location within thirty (3) days after said plans and specifications have been submitted to it, approval will not be required, and this Article will be deemed to have been fully complied with. The Architectural Control Committee shall have the right to charge a reasonable fee for receiving such application in an amount not to exceed \$25.00. The Architectural Control Committee shall not approve any alterations, decorations or modifications which would jeopardize or impair the soundness, safety or appearance of any Lot or the Common Area. Provided that nothing herein contained shall be construed to permit interference with the development of the Properties by the Declarant in accordance with its general plan of development.

ARTICLE III

USE RESTRICTIONS

Section 1. Land Use. All lots in the tract shall be known and described as residential lots. No structure shall be erected, altered, placed or permitted to remain on any residential building plot other than a single-family dwelling, not to exceed two and one-half (2 1/2) stories in height and a private garage for each unit for not more than two (2) cars and other accessory structures customarily incidental to use of the plot.

Section 2. Building lines. No building shall be located nearer to the front or side lines than the building setback lines shown on the recorded plat, if such lines are shown. In any event, no building shall be placed nearer to any front, side or rear setback line as required by the Mecklenburg County Zoning Ordinance or any other applicable zoning ordinance.

Unintentional violations not exceeding ten percent (10%) of the minimum building line requirements set forth shall not be considered a violation of this Section.

Section 3. Subdivision of Lots. No person or entity may subdivide or resubdivide any Lot or Lots without the prior written consent of the Declarant.

Section 4. Size of Structure. No residential structure shall be erected or placed having a finished heated area of less than 900 square feet.

Unintentional violations not exceeding two percent (2%) of the minimum square footage requirements herein set forth shall not be considered a violation of this Section.

Section 5. Temporary Structures. No structure of a temporary nature shall be erected or allowed to remain on any Lot unless and until permission for the same has been granted by the Architectural Control Committee. This Section shall not be applicable to temporary construction trailers, sales offices, and material storage facilities used during construction.

Section 6. Clothes Drying. No drying or airing of any clothing or bedding shall be permitted outdoors on any Lot or in any other unenclosed area (including patios) within the Properties other than between the hours of 8:00 A.M. and 5:00 P.M. on Monday through Friday and 8:00 A.M. and 1:00 P.M. on Saturdays (except when any such day shall fall on a holiday) and clothes hanging devices such as lines, reels, poles, frames, etc., shall be stored out of sight other than during the times aforementioned.

Section 7. Nuisances. No noxious or offensive trade or activity shall be carried on upon any lot nor shall anything be done thereof which may be or become an annoyance or nuisance to the neighborhood.

Section 8. Temporary Residences. No trailer, basement, tent, shack, garage, barn, or other outbuilding erected on the tract shall be at any time used as a residence temporarily or permanently, nor shall any structure of a temporary character be used as a residence.

Section 9. Radio and Television Antennas. No free standing radio or television transmission or reception towers, antennas, dishes or disks shall be erected on any lot. Only radio and television antennas not exceeding fifteen (15) feet in height above the roof line of the residence and only dishes or disks not exceeding four (4) feet in diameter and not visible from the street in front of the residence shall be permitted.

Section 10. Harmony of Structures. No structure shall be constructed or moved onto any lot unless it shall conform to and be in harmony with existing structures in the tract.

Section 11. Easements. A perpetual easement is reserved over the rear 10 feet of each lot for utility installment and maintenance and/or as shown on recorded map. A perpetual easement is reserved over the side 5 feet and rear 10 feet of each lot for public storm drain and/or as shown on recorded map.

ARTICLE IV
GENERAL PROVISIONS

Section 1. Enforcement. Any Owner, as defined in the said Declaration, shall have the right to enforce, by any proceeding at law or in equity, all restrictions, conditions, covenants, declarations, reservations, liens, and charges now or hereafter imposed by the provisions of this Declaration. Failure by any Owner to enforce any covenant or restriction herein contained shall in no event be deemed a waiver of the right to do so thereafter.

Section 2. Severability. Invalidation of any one of these covenants or restrictions by judgment or court order shall in no wise affect any other provisions which shall remain in full force and effect.

Section 3. Effect of Restrictions and Amendment. The covenants and restrictions of this Declaration shall bind only the land specifically herein described and shall run with and bind the land. This Declaration may be amended prior to January 1, 2015 by an instrument signed by the Owners of not less than ninety (90%) percent of the Lots and by the Declarant, so long as the Declarant still owns any lots, and thereafter by an instrument signed by the Owners of not less than seventy-five (75%) percent of the Lots. Any amendment must be properly recorded.


Section 4. FHA/VA Approval. In the event the Declarant has arranged for and provided purchasers of Lots with FHA/VA insured mortgage loans, then as long as Declarant is vested with title to two or more undeveloped lots subject to this Declaration, amendment of this Declaration will require the prior approval of the Federal Housing Administration or the Veterans Administration.

IN WITNESS WHEREOF, the undersigned, SQUIRES HOMES, Inc., Declarant has caused this Declaration to be executed by its Vice President, attested by its Assistant Secretary, and its corporate seal to be hereunto affixed, the day and year first above written.

SQUIRES HOMES, INC.

By: May D. Thompson
Vice-President

ATTEST: [Signature]
Assistant Secretary



STATE OF NORTH CAROLINA

COUNTY OF MECKLENBURG

This ⁵¹31 day of December, 1991, personally came before me Max D. THOMPSON, who, being by me duly sworn, says that he is the Vice President of SQUIRES HOMES, INC., and that the seal affixed to the foregoing instrument in writing is the corporate seal of said company; said writing was signed and sealed by him in behalf of said corporation by its authority duly given; and the said SQUIRES HOMES, INC. acknowledged the said writing to be the act and deed of said corporation.

Judi Wickline
Notary Public

My Commission Expires: _____

(Notarial Seal)



State of North Carolina, County of Mecklenburg
The foregoing Certificate(s) of *Judi Wickline*

Notary(ies) Public is/are certified to be correct. This instrument and this certificate are duly registered at the date and time and in the Book and Page shown on the first page hereof.

ANNE A. FOWERS, REGISTER OF DEEDS
By: *Linda P. [Signature]* Deputy - Register of Deeds

